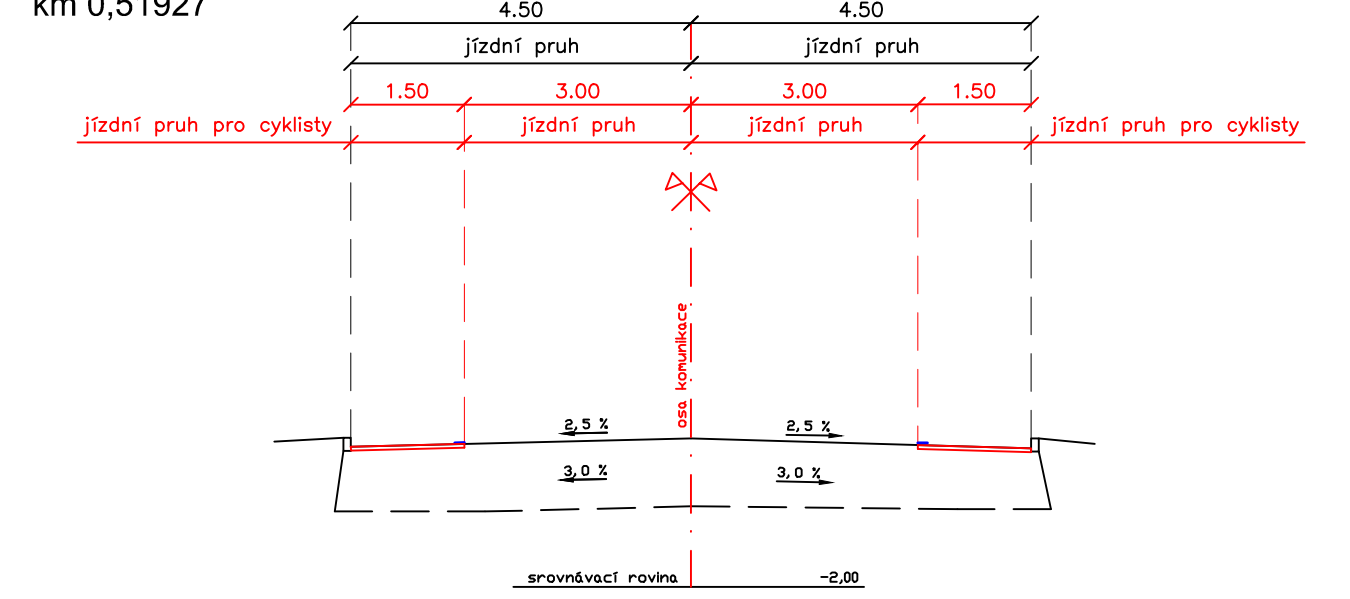
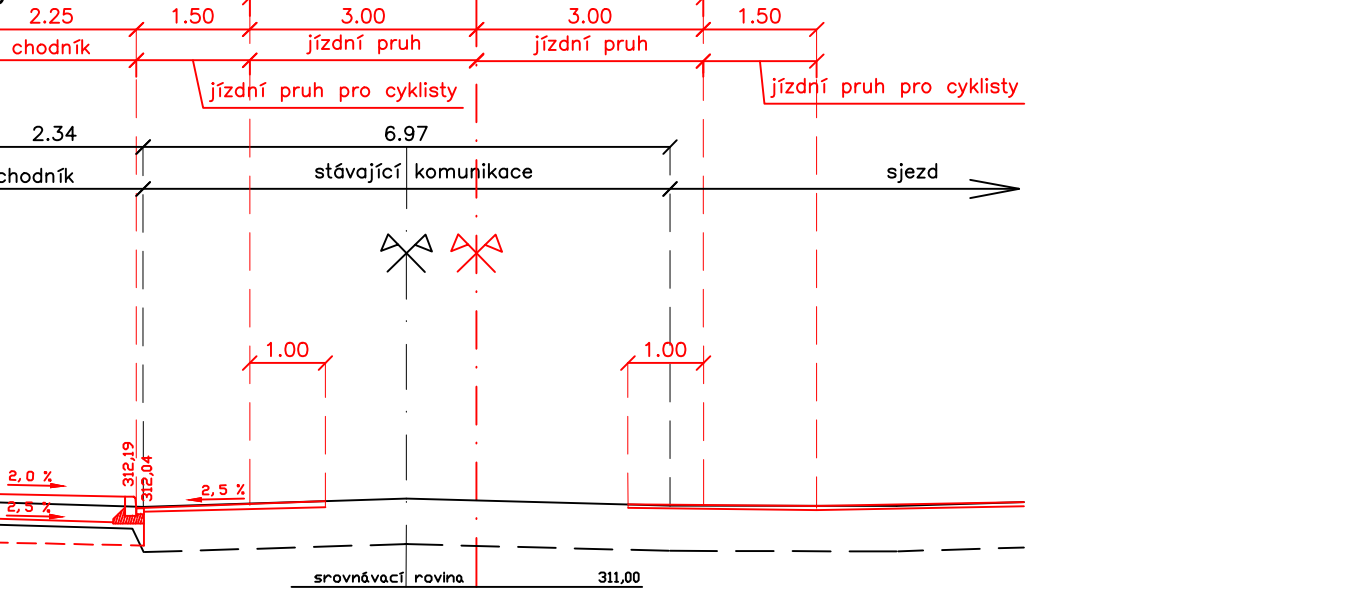


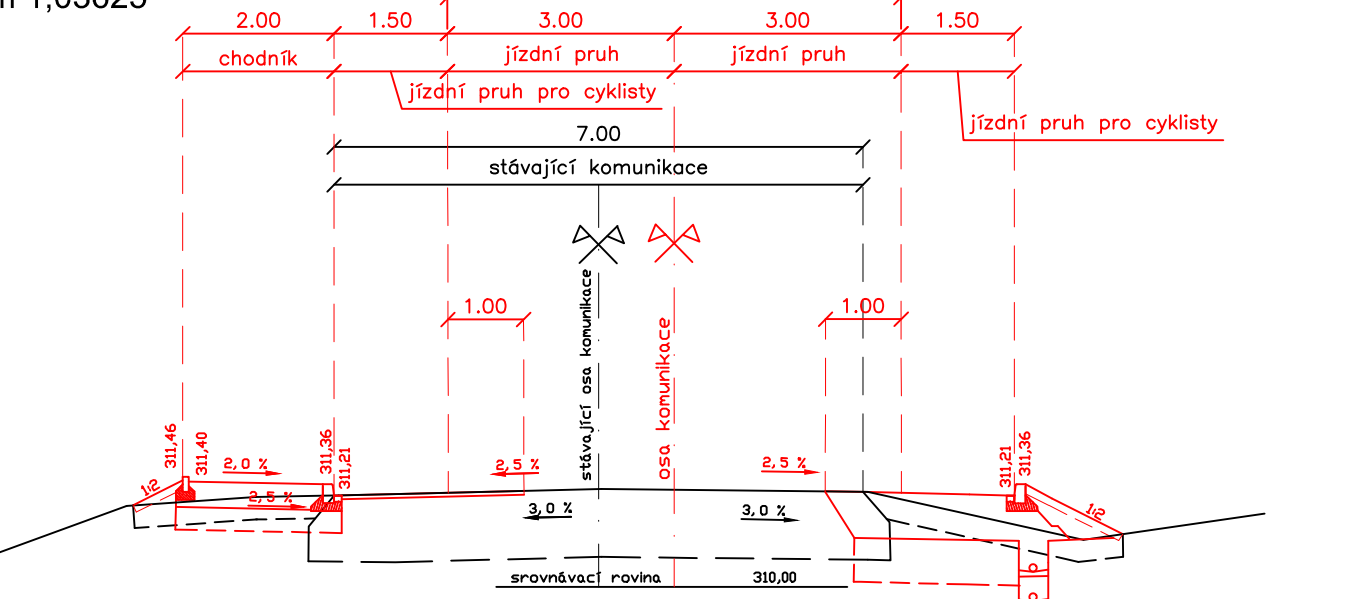
km 0,51927



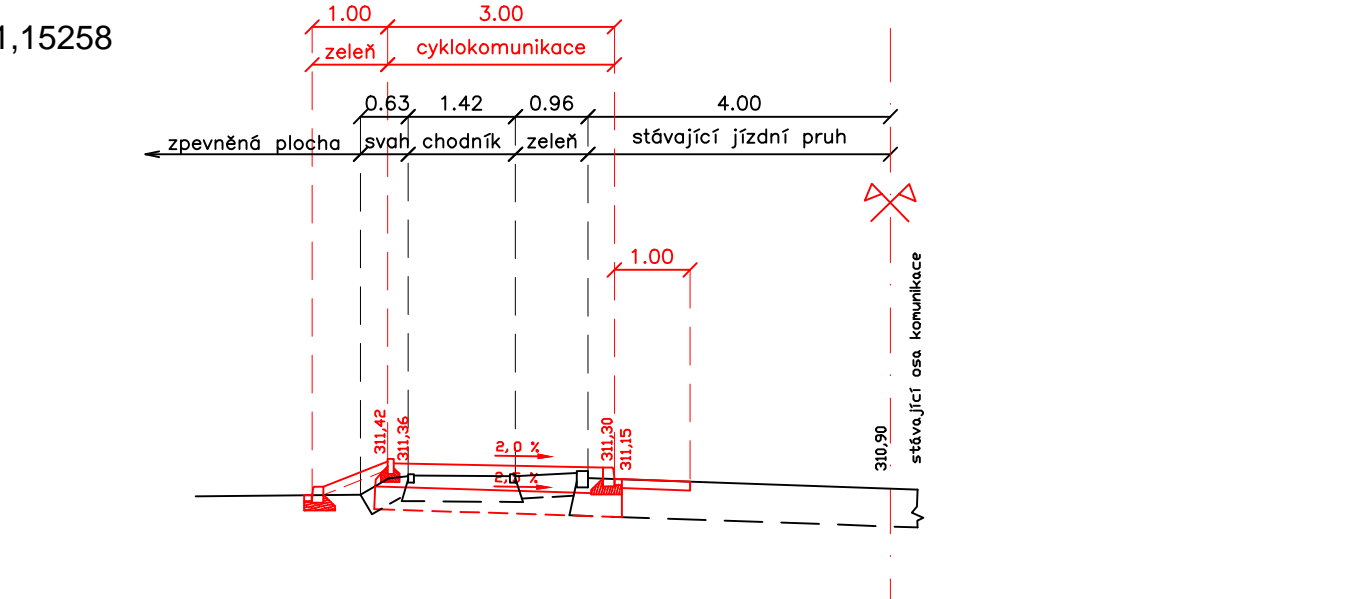
km 0,900



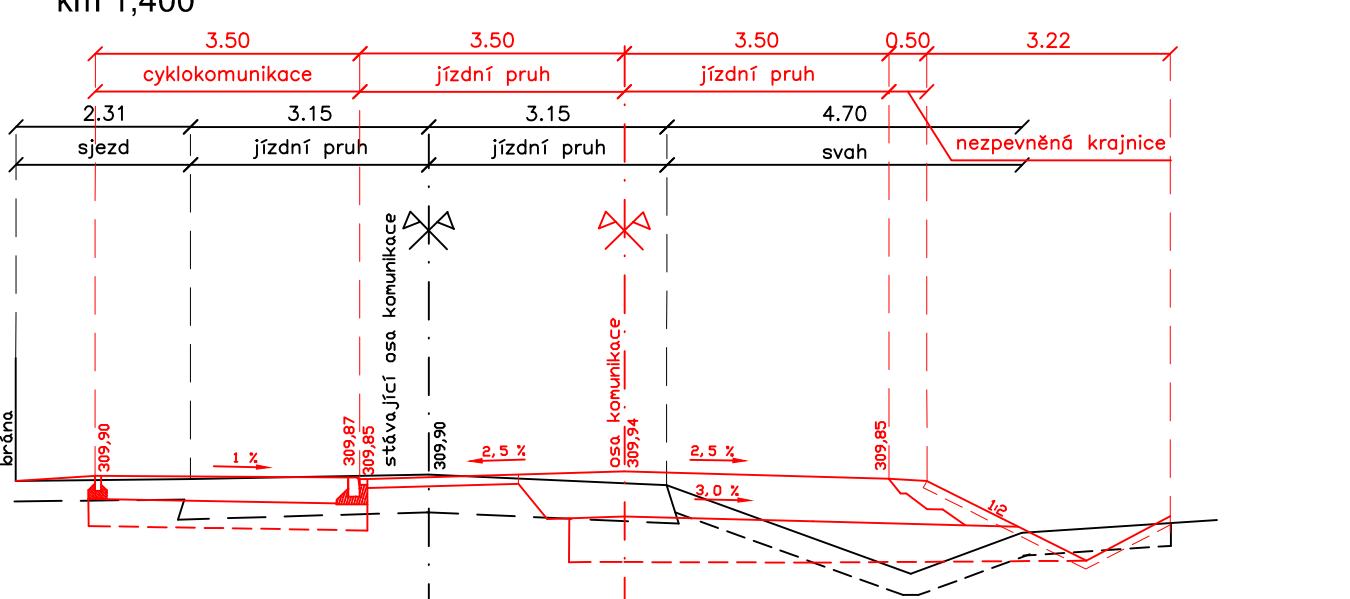
km 1,03625



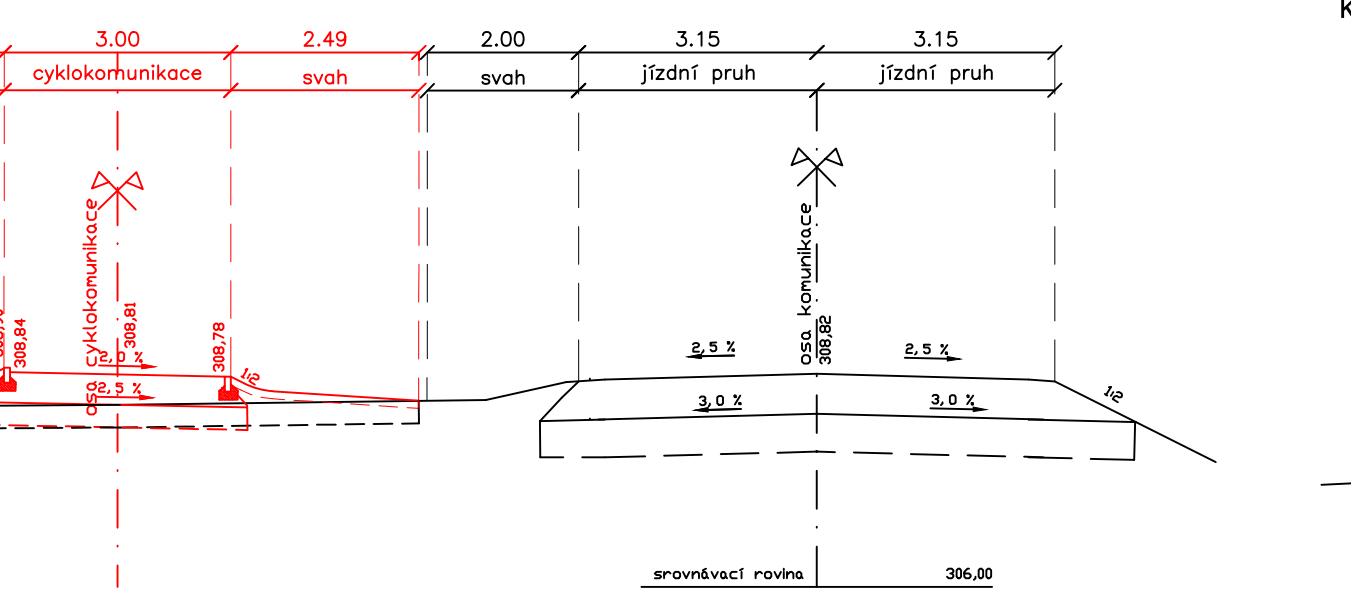
km 1,15258



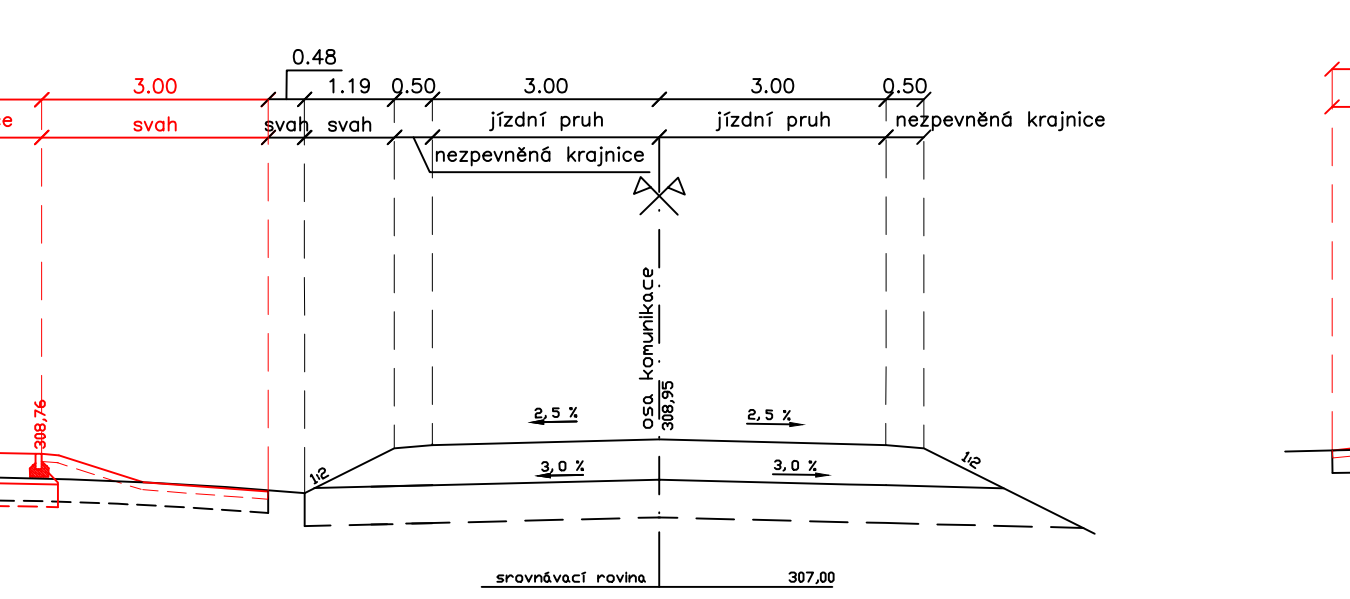
km 1,400



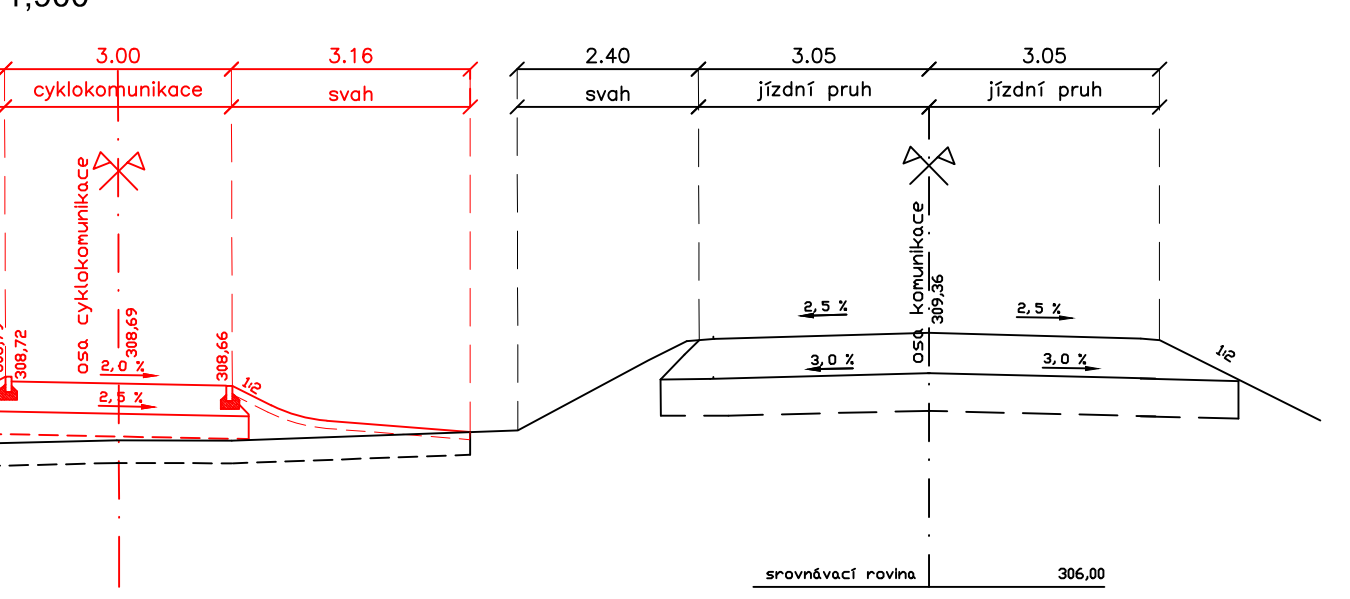
km 1,600



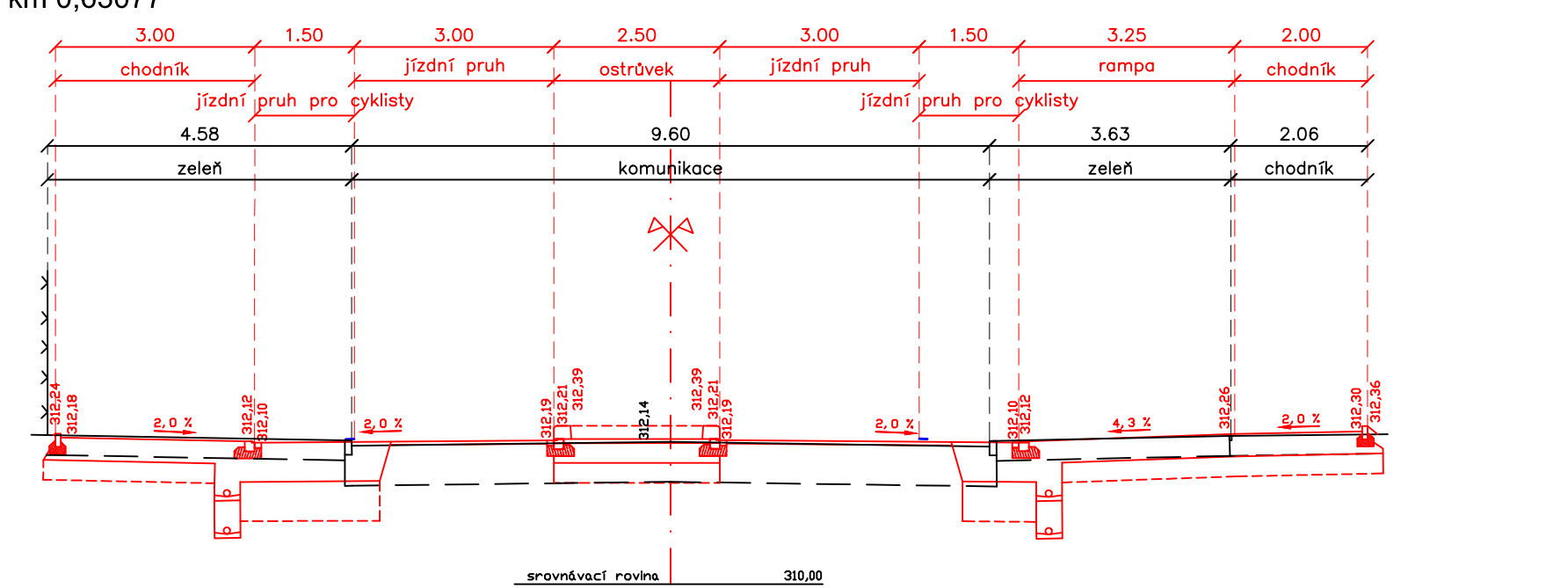
km 1,74609



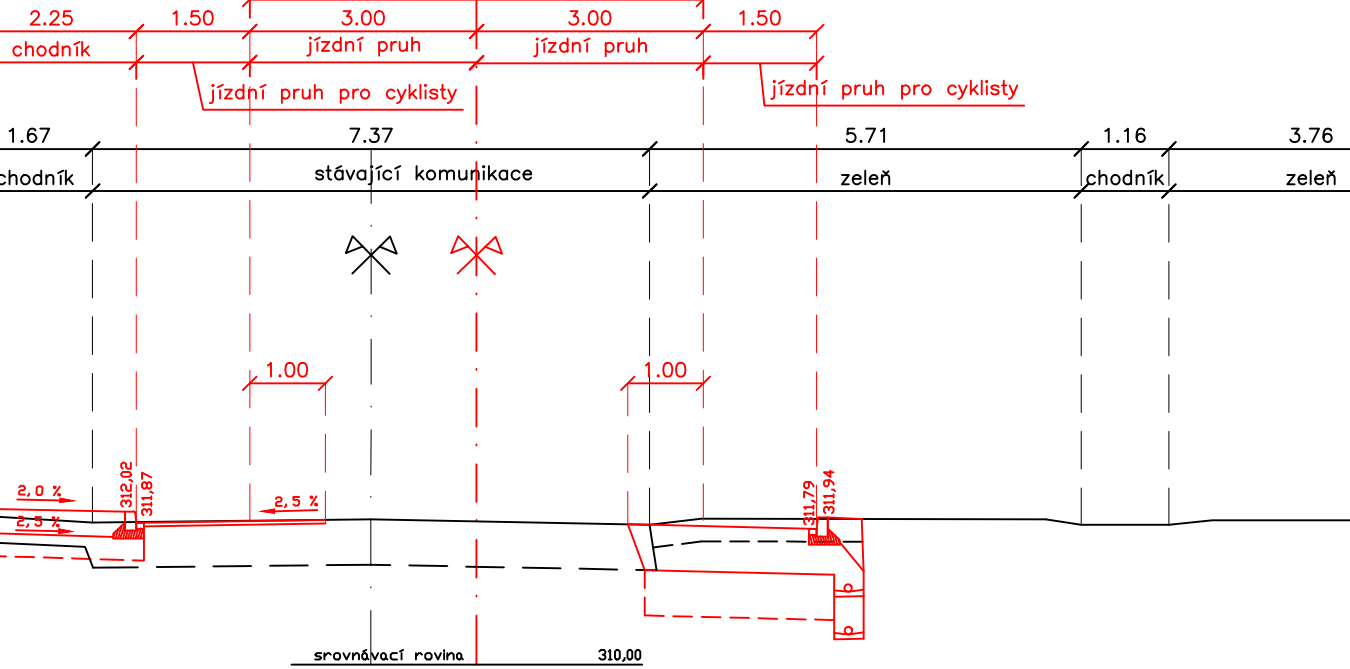
km 1,900



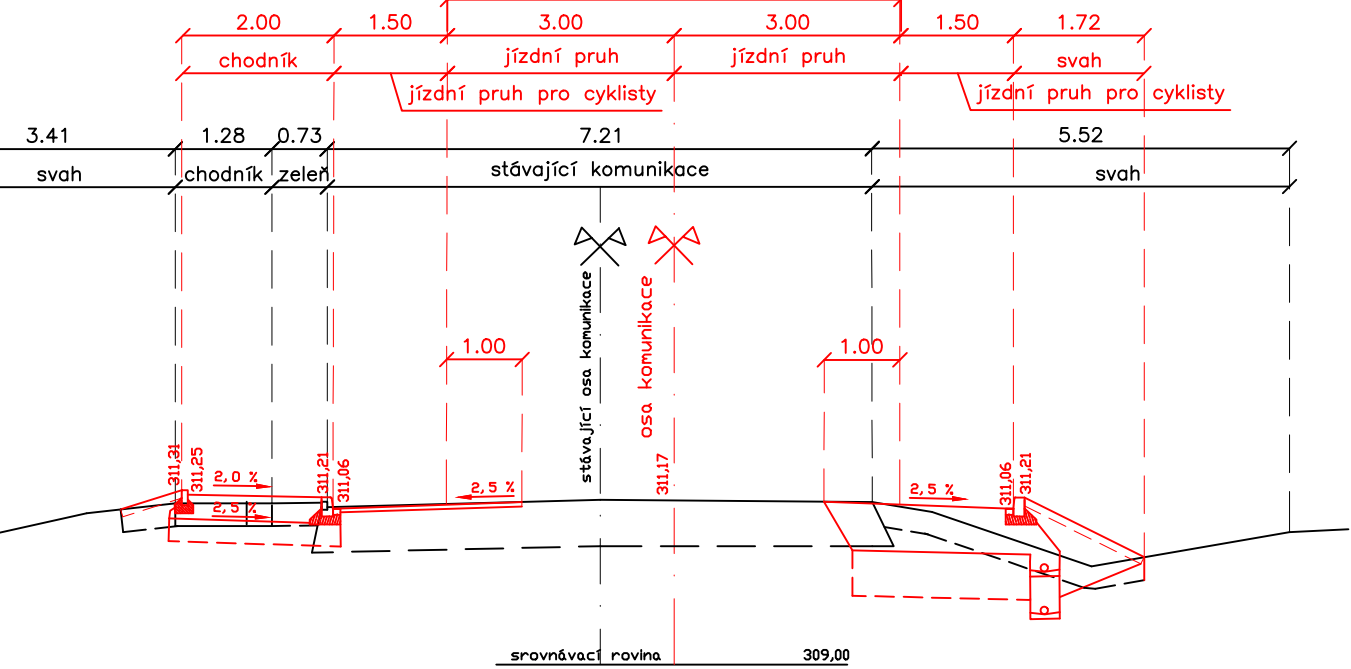
km 0,63077



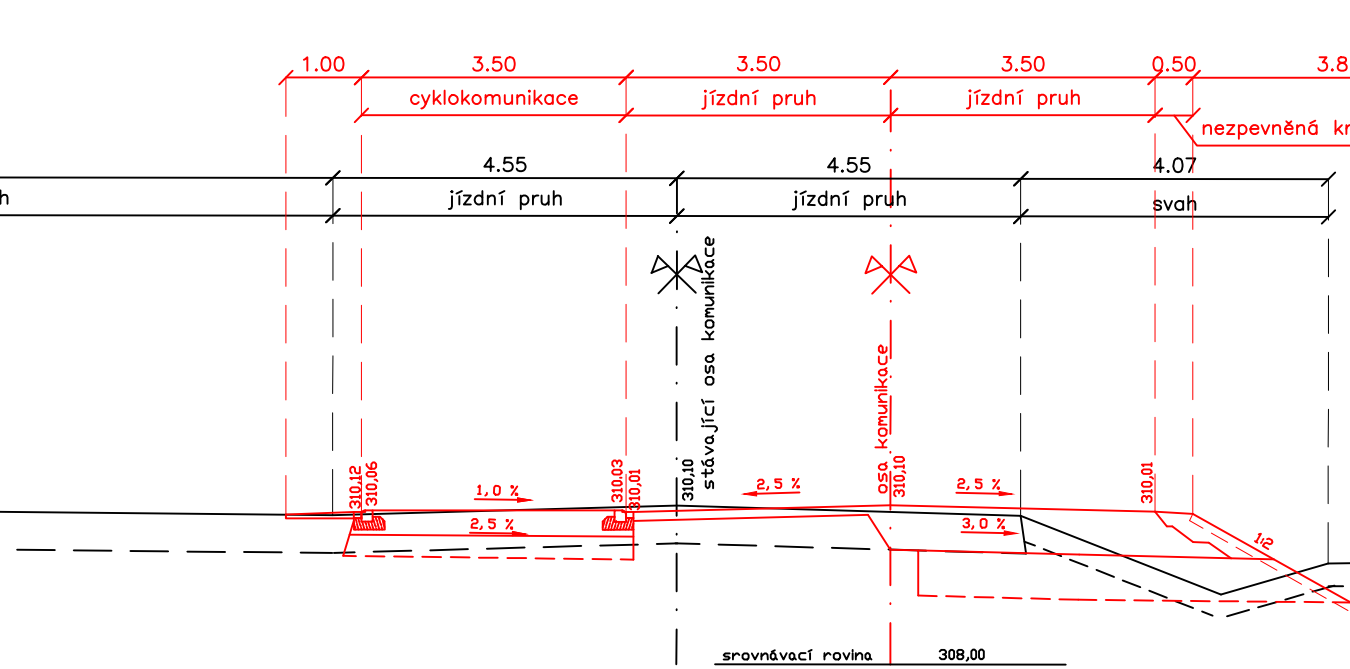
km 0,950



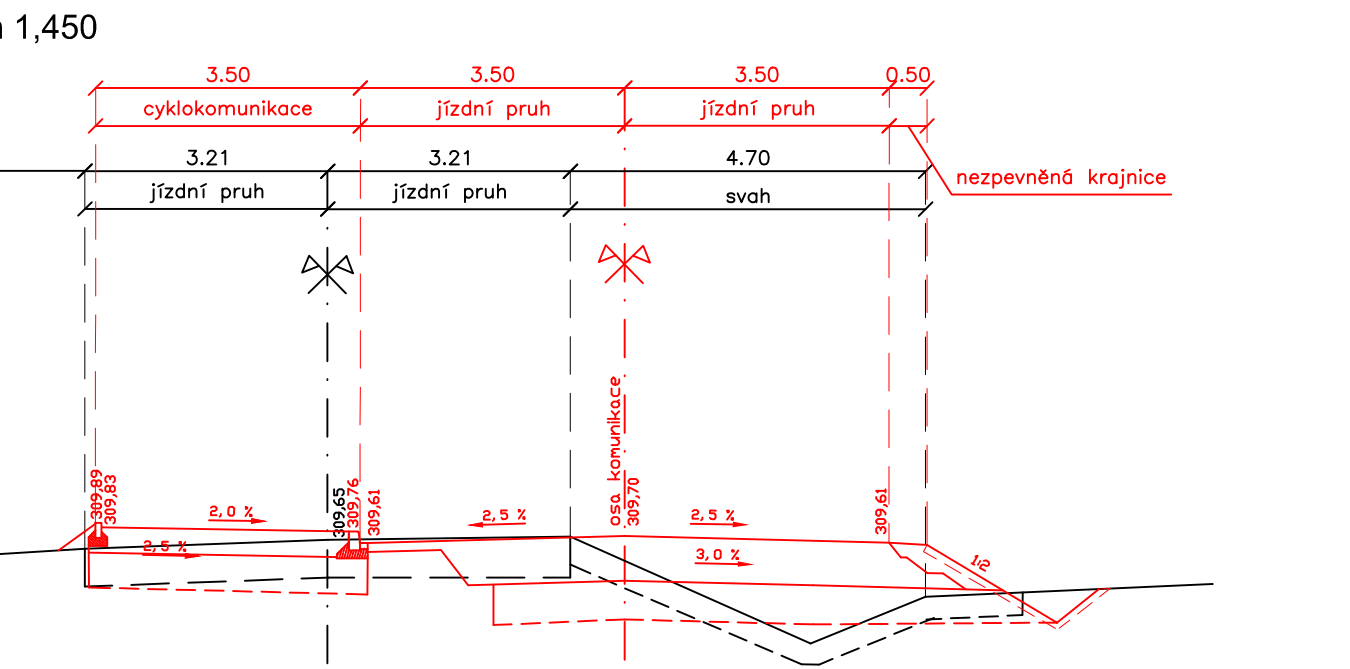
km 1,050



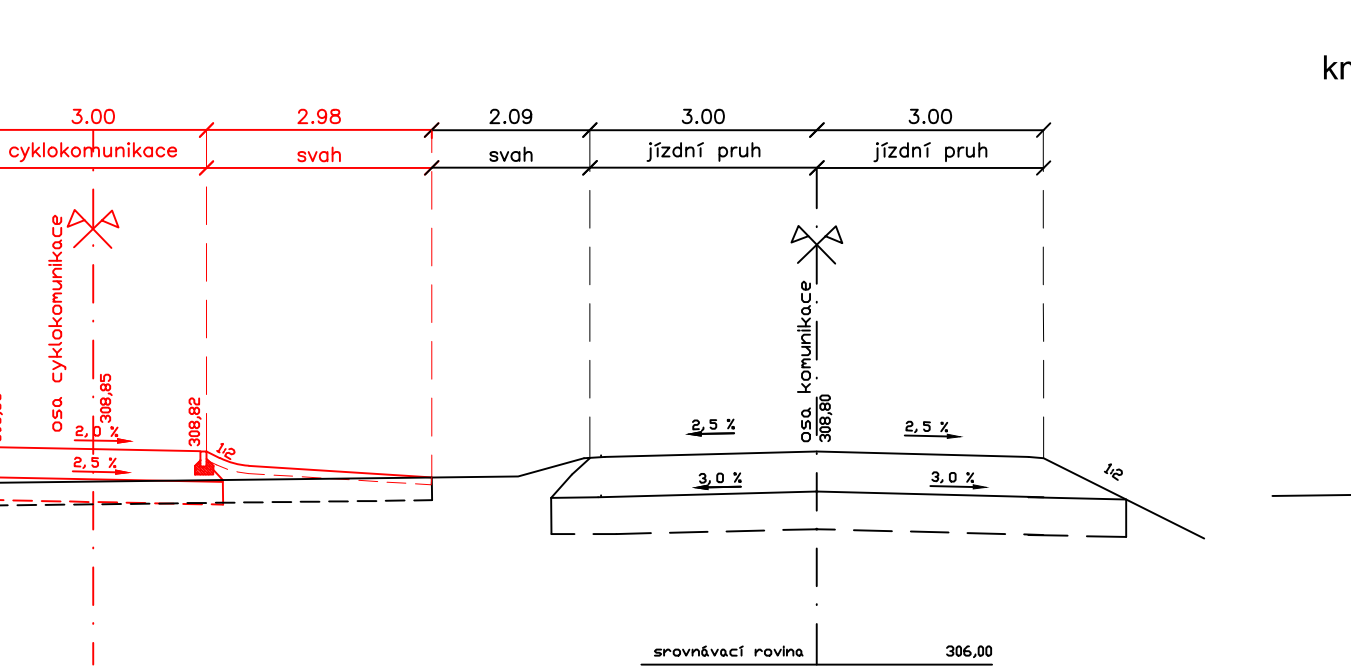
km 1,350



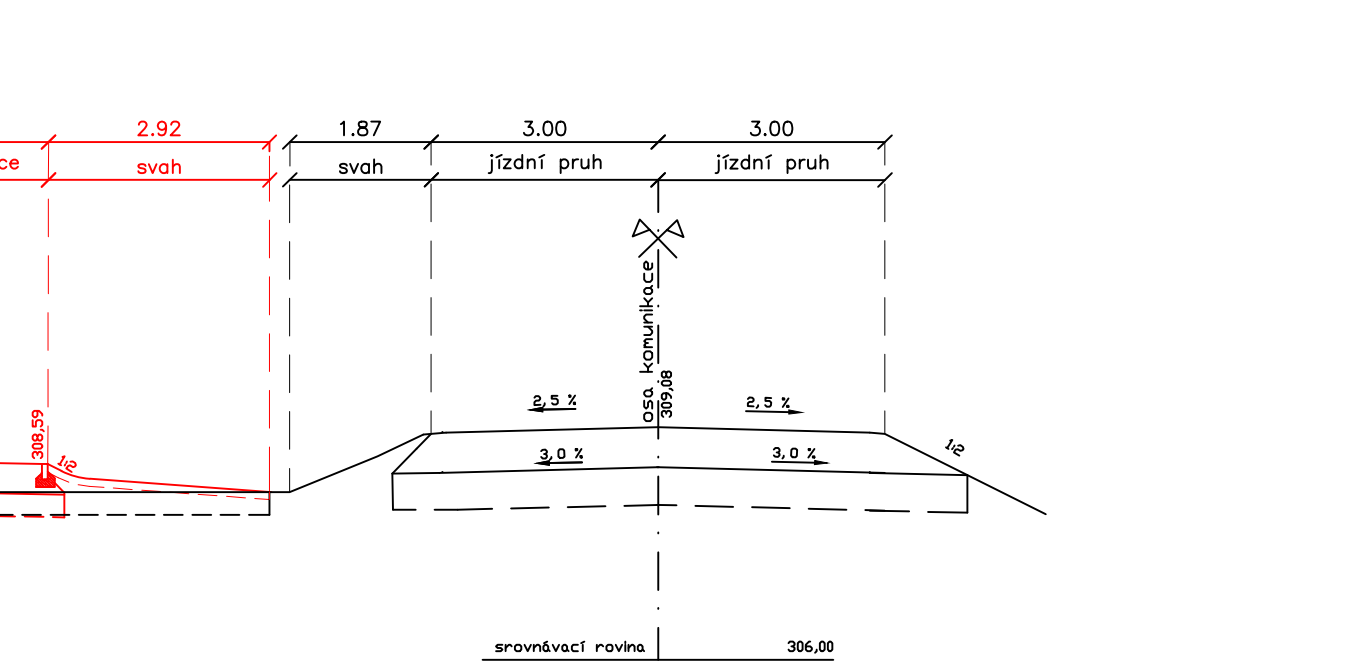
km 1,450



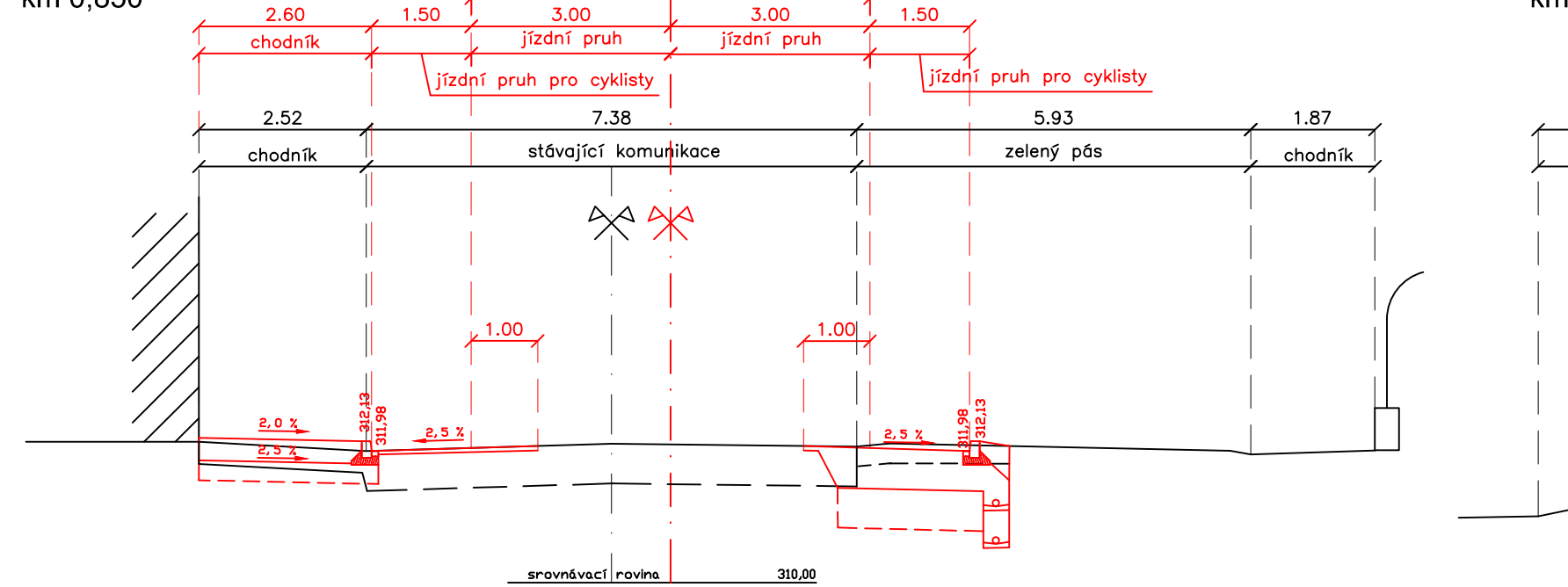
km 1,650



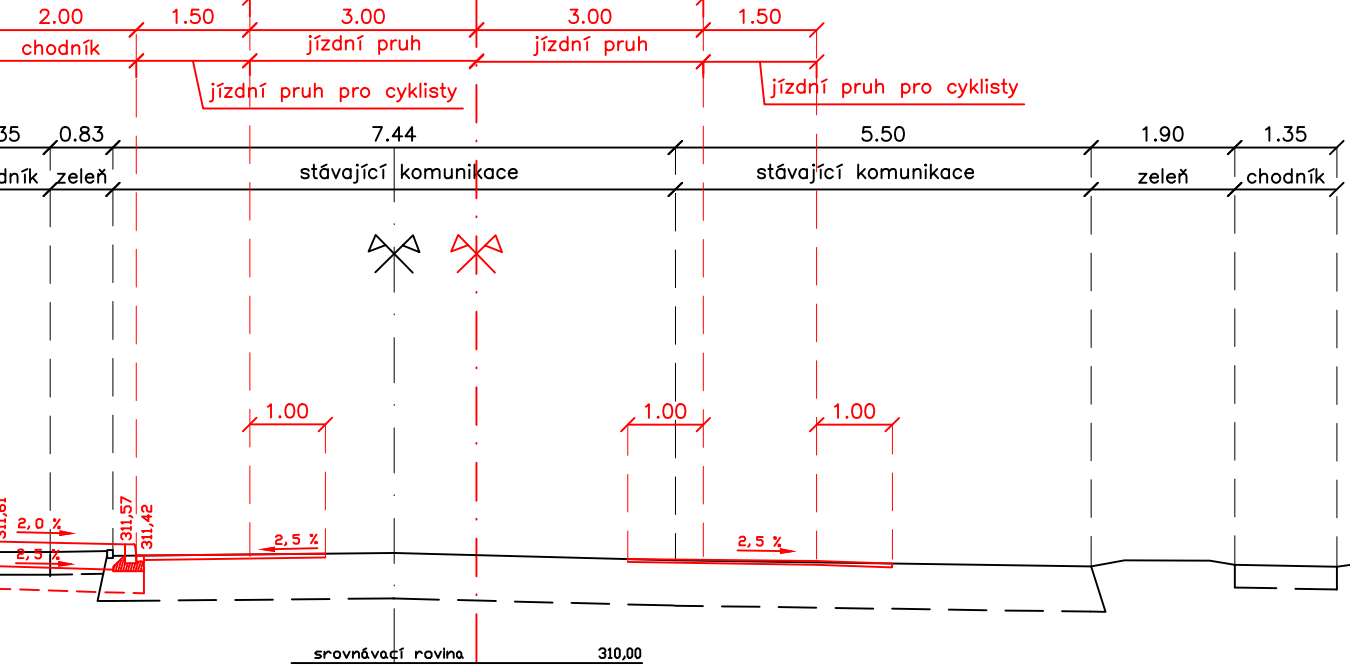
km 1,800



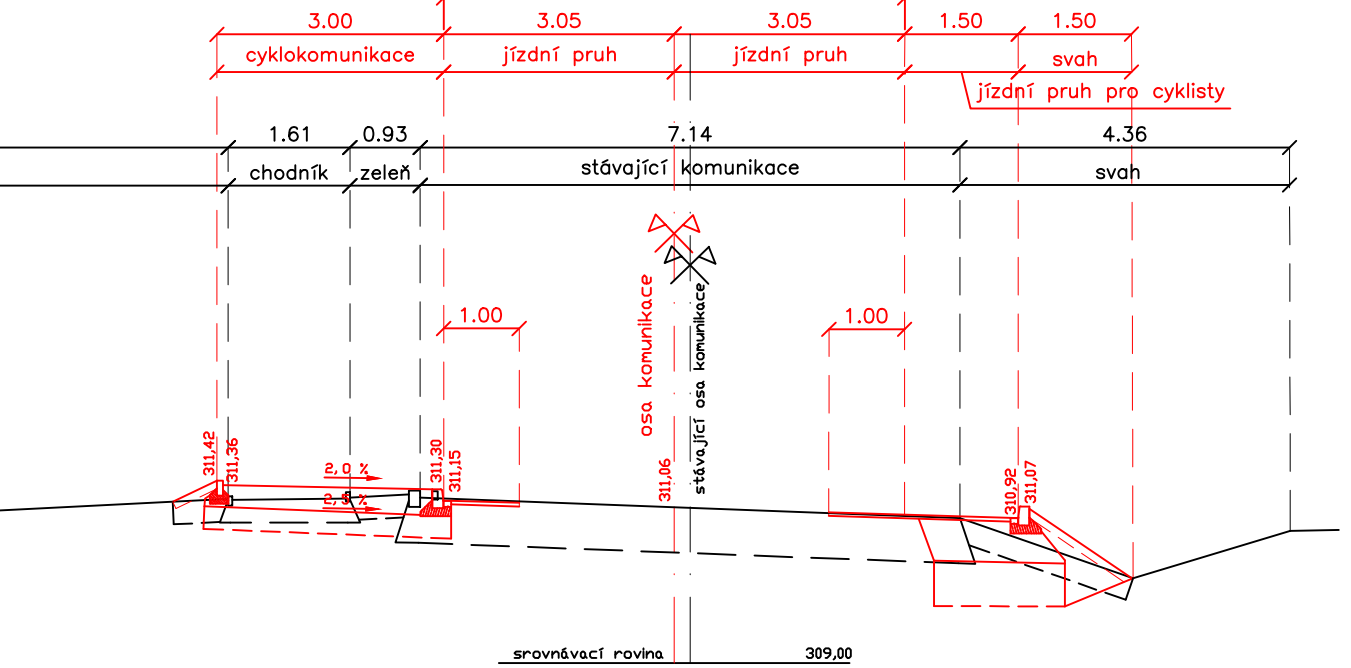
km 0,850



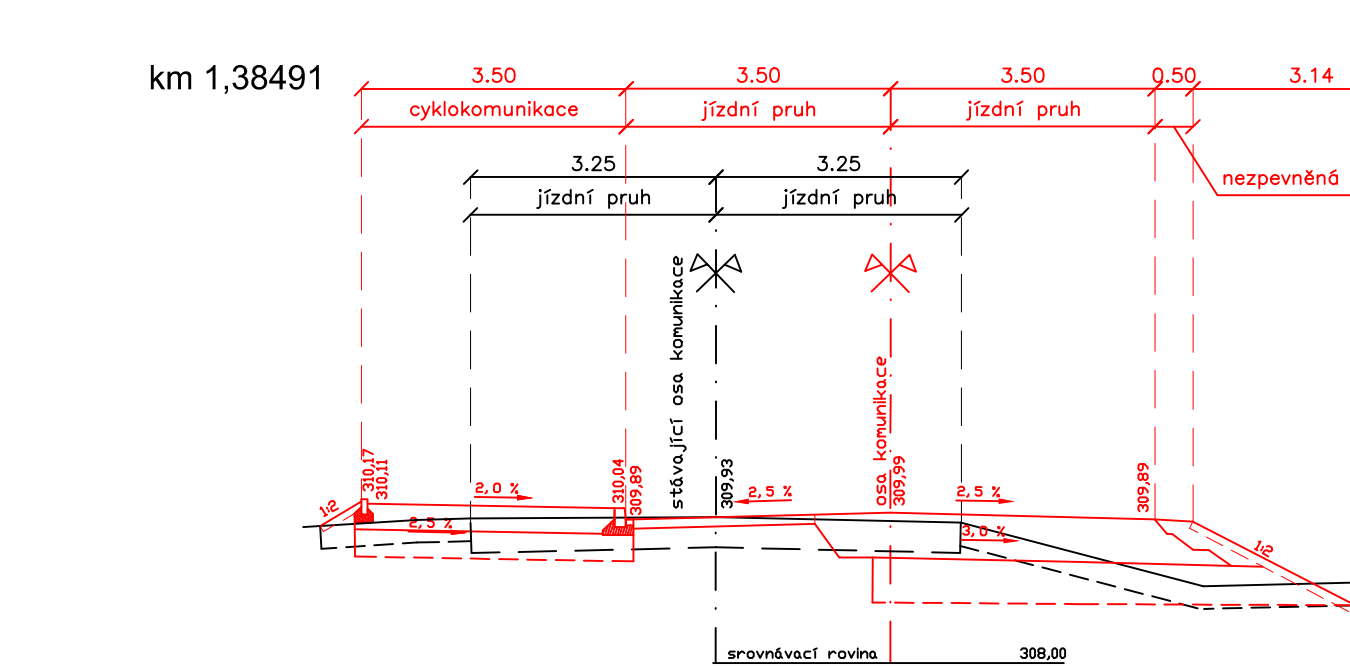
km 1,000



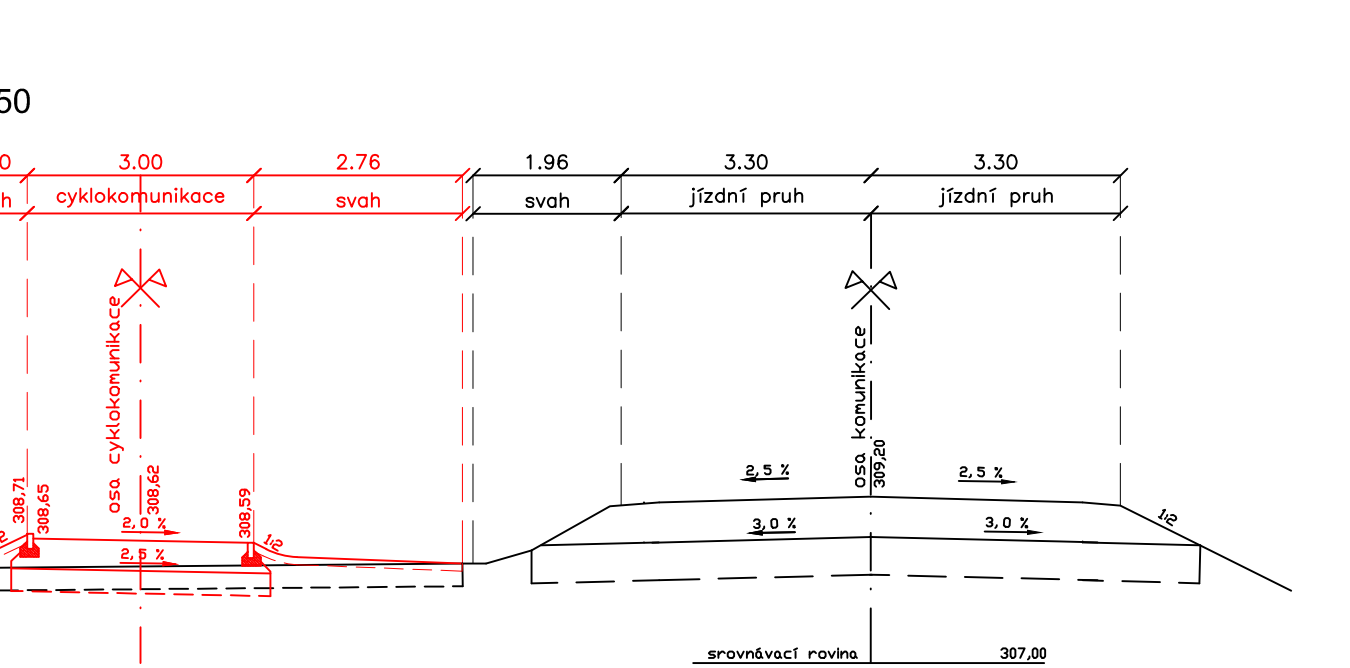
km 1,117



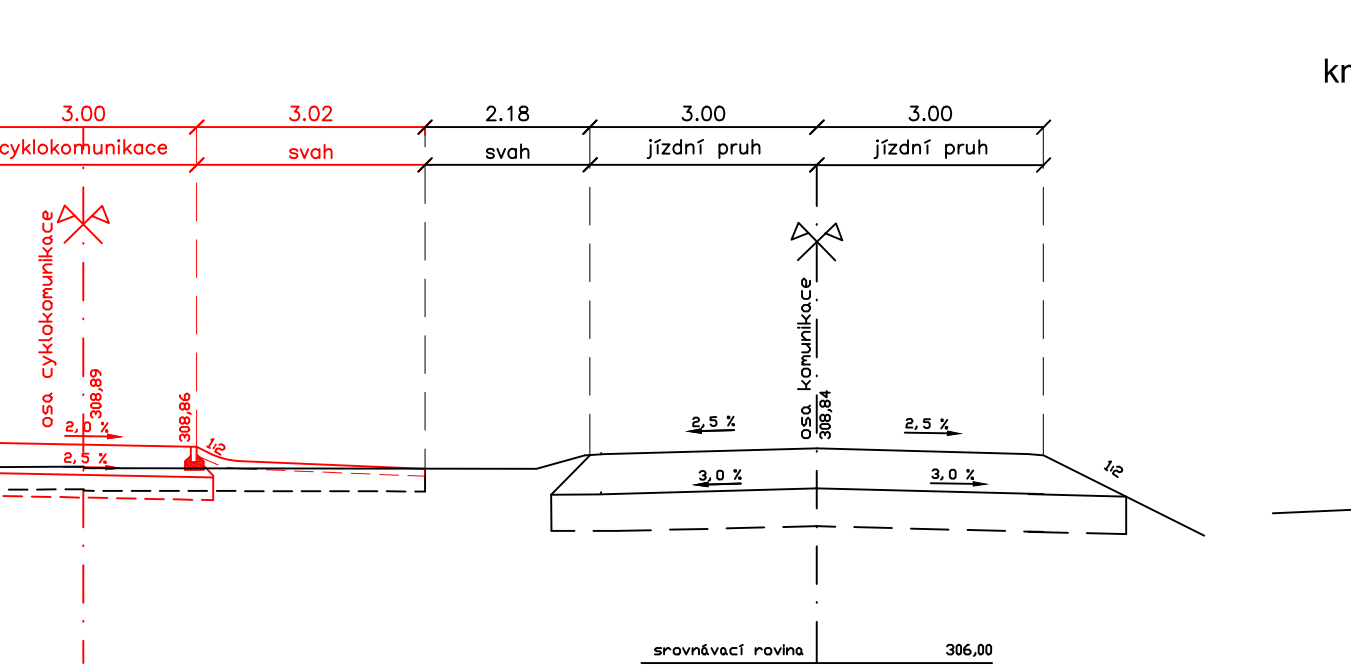
km 1,38491



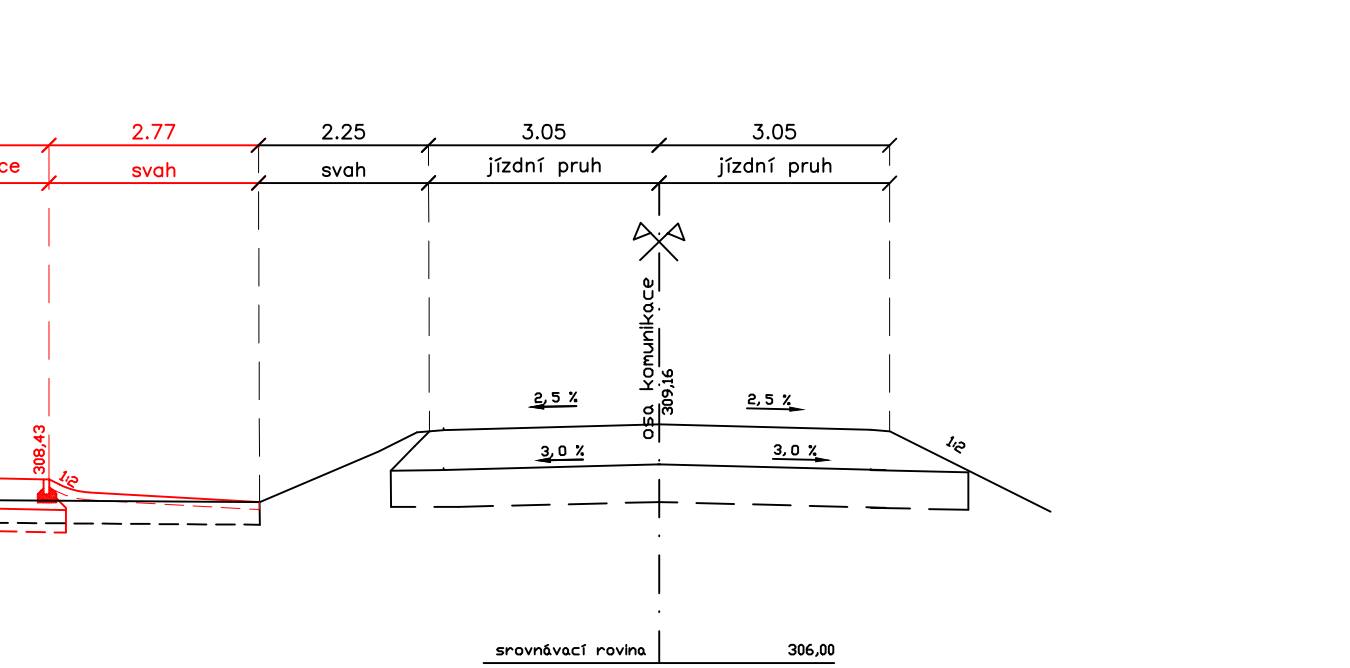
km 1,550



km 1,700



km 1,850



Investor:		Projektant:	
Město Šumperk Nam. Míru 1 787 01 Šumperk		Cekr CZ s.r.o. Mazalova 57/2, 787 01 Šumperk IČ: 2782125 Tel: 777 550 647 email: cekr@cekr.cz	
Zaob. projektant:		Ing. Luděk Cekr	
Ved. projektant:		Ing. Luděk Cekr	
Výpracoval:		Ing. Jaroslav Havlík	
Kreslil:		Ing. Jaroslav Havlík	
Kraj: Olomoucký		Kat. území: Šumperk	
Název díla:		STAVBA CYKLOKOMUNIKACE DESNÁ, ČÁST CYKLOSTEZKA ŠUMPERK – DOLNÍ STUDENÝ, ÚSEK K.Ú. ŠUMPERK	
Formát:		9A4	
Měřítko:		1:100	
Datum:		VIII/2012	
Stupeň:		ZDS	
Zak.číslo:		0322-12/3	
CHARAKTERISTICKÉ PŘÍČNÉ REZY		Číslo výkresu: 100.2.4	
		Číslo paré:	